

16930/22

F - 16417/22



पश्चिमवङ्ग पश्चिम बंगाल WEST BENGAL

M 504361

20/10/22
2/205/1990

Certified that the document is admitted to registration. The signature sheets and the endorsement sheets attached with the document are the part of this document.

[Signature]
District Sub-Register-EE
Alipour, South 24-parganas

20 OCT 2022

DEED OF PARTITION

THIS DEED OF PARTITION made this 20th day of October, Two Thousand And Twenty Two (2022).

BETWEEN

MR. TAPAN DUTTA (PAN – ASDPD3904B), (AADHAR – 3818 6980 5163), Son of, Late Dhirendra Nath Dutta and Late Hena Rani Dutta By Occupation- Retired person, Residing at, Kalua, Bidhan Pally, P.O.- R.C. Thakurani, P.S.- Haridevpur, Dist.- South 24 Parganas, Kolkata - 700104, hereinafter called and referred to as the **OWNER/FIRST PARTY** (which expression shall unless excluded by or repugnant to the subject or context be deemed to mean and include his heirs, executors, administrators, legal representatives and assigns) of the **ONE PART.**

A N D

MR. GAUTAM DUTTA (PAN – AESPD5907P), (AADHAR – 8828 1021 6593), Son of, Late Dhirendra Nath Dutta and Late Hena Rani Dutta By Occupation- Business, Residing at, Kalua, Bidhan Pally, P.O.- R.C. Thakurani, P.S.- Haridevpur, Dist.- South 24 Parganas, Kolkata - 700104, hereinafter called and referred to as the **OWNER/SECOND PARTY**, (which term or expression shall unless excluded by or repugnant to the context be deemed to mean and include his heirs, executors, successors, legal representatives and assigns) of the **SECOND PART.**

WHEREAS One Smt Hena Rani Dutta wife of Dhirendra Nath Dutta purchased ALL THAT piece or parcel of Bastu land measuring about 04 Cottahs, more or less, which is lying and situated under Mouza- Purba Barisha, J.L. No. 23, R.S. Dag No. 2186, R.S. Khatian No. 32/33 created from Khatian No. 31, Dag No. 2186, Touji No. 1-5, A.D.S.R. Behala, District -24- Parganas, from one Smt Priya Bala Gupta, on 01.06.1955, and the said Deed was registered in the Office of the Sub Registry office at Behala, and recorded in Book No. I, Volume No. 20, Pages from 163 to 170, being No. 1390 for the year 1955.

AND WHEREAS while possessing and enjoying the said land, Smt Hena Rani Dutta wife of Dhirendra Nath Dutta, mutated the same land in her name before the Panchayet, and since she was paying taxes for the same and has been in possessing and enjoying the said land accordingly, she built up a structure thereon and started living there without any encumbrances whatsoever and suddenly her Husband i.e. Dhirendra Nath Dutta died on 15.03.1984, leaving behind his legal heirs, i.e. his wife Smt Hena Rani Dutta, daughter Smt Kabita Dey, and three sons namely Sri Swapan Kumar Dutta, Sri Tapan Dutta and Sri Gautam Dutta.

AND WHEREAS said Smt Hena Rani Dutta on 02.08.1993, did a Family Settlement Deed to avoid any future family disputes, which was registered in the Office of the District Sub

Registrar at Alipore, and recorded in Book No. I, Volume No. 196, Pages from 40 to 52, being No. 10665 for the year 1993 and said Smt Hena Rani Dutta, distributed her entire property i.e. land and structure standing thereon between her three legal heirs, i.e. Sri Gautam Dutta (son), Sri Tapan Dutta (son) & Sri Utsab Dutta (Grandson), with several terms and conditions mentioned therein.

AND WHEREAS as per the said Family Settlement Deed dated 02.08.1993, Sri Tapan Dutta, Sri Gautam Dutta and Sri Utsab Dutta received their proportionate share from the existing structure standing thereon together with undivided proportionate share of land.

AND WHEREAS thereafter Sri Utsab Dutta, son of, Sri Gautam Dutta died intestate on 06.11.2010, vide Death certificate No. 0022866, leaving behind his only legal heir i.e. Sri Gautam Dutta, so accordingly Sri Gautam Dutta acquired the share of said Utsab Dutta and became a joint Owner with Sri Tapan Dutta.

AND WHEREAS after becoming the joint owners of the Schedule "A" mention undivided property, said Owners seized and possessed the above-mentioned property and as the owners they mutated their name before the KMC vide Kolkata Municipal premises no. 70, Mahatma Gandhi Road, Assessee No. 711431401488, under Ward No, 143. P.S. Haridevpur, Kolkata- 700104.

AND WHEREAS for the purpose of partition and/or division of the Schedule "A" mentioned property into two different lot in accordance with the respective shares of the parties hereto and also according to their mutual discussion and consent and for more convenient and exclusive possession and better use and occupation and enjoyment of the divided portions the parties hereto have mutually agreed and decided to have the said Schedule "A" mentioned property partitioned by metes and bounds in the manner hereunder appearing viz. that the party of the First part shall accept the property set out in Schedule "B", and the said Party of the Second Part shall accept the property set out in Schedule "C" hereunder written hereto as their exclusive properties in lieu of their respective shares in the joint Estate.

NOW THIS INDENTURE WITNESSETH AS FOLLOWS:-

1. That in pursuance of the said agreement and in consideration of the absolute Ownership acquired by the Party of the First part and the Party of the Second part in respect of the allotments shown in Schedule "B" and "C" respectively

hereunder made and by virtue of mutual transfer and release hereunder effected the said Party of the First part hereby and hereunder grant, convey, transfer, assure, assign, confirm and releases unto in favour of the Party of the Second part, **ALL THAT** the property set forth in the Schedule "C" together with all area, courtyards, sewers, drains, water, water courses, light, liberties, easements appendages and appurtenances whatsoever so as to the said Party of the Second part as sole and absolute owner of the property comprised in Schedule "C" freed and discharged from all right in common and all claims, demands whatsoever of the parties of the First Part concerning the same and **TO HAVE AND HOLD** the same absolutely and forever in fee simple severally against the said Party of the First part.

2. That in pursuance of the said Agreement and in consideration of the absolute Ownership acquired by the parties of the First part and the Party of the Second part in respect of the allotments shown in Schedule "B" & "C" respectively hereunder made by virtue of mutual transfer and release hereunder contained, the said Party of the Second part hereby and hereunder grant, convey, transfer, assure, assign, confirm and releases unto in favour of the said Party of the First part, **ALL THAT** the property set forth in the Schedule "B" hereto together with all areas, courtyards, sewers, drains, water, water courses, lights, liberties, easements, appendages and appurtenances whatsoever so as the constitute the said Party of the First part as absolute OWNER of the property comprised in the said "B" Schedule freed and discharged from all rights in common and all claims, demands whatsoever of the parties of the Second Part and concerning the same and **TO HAVE AND TO HOLD** the same absolutely and forever in fee simple in severally against the said Party of the Second part.

AND THIS INDENTURE FURTHER MORE WITNESSETH AS FOLLOWS:-

- a) That the Party of the Second part shall have the custody and possession of the original Deed and the supplementary copy of the Partition Deed will be taken by the First Party herein, if required the party of the Second part and shall on at the request of the Party of the First part or their heirs, successors or assigns

produce or cause to be produced the original Deed which will be in the custody of the Second Part for their inspection or as evidence on their behalf at all trials, examination or commission or otherwise as may be required for them.

- b) That the properties more fully described in Schedule "B" & "C" are respectively free from all encumbrances.
- c) That allotment of shares as specified in Schedule "B" and Schedule "C" of the respective parties are all hereby extinguished.
- d) The parties shall enter upon their respective allotments and hold, possess and enjoy the same jointly and severally absolutely against each other without any claim, demand or interruption whatsoever.
- e) Each party shall at the request and cost of the other party do execute and perform or cause to be done, executed and performed all over every such acts, deeds and things or writings whatsoever as may be required for further better and more perfectly assuring the allotments "B" and "C" respectively in between the parties in respect of their shares hereunder made or for rectification of any errors or omission.
- f) This partition shall not be reopened nor challenged under any circumstances by reasons of any error or omission whatsoever but the parties shall execute and register such further deed or deeds or writings as may be necessary to rectify the error or errors or implement the omission or omissions.
- g) That no party shall be entitled to any easements or quasi easements over the allotments made to other parties which are all hereby extinguished.

The estimated value of the properties mentioned in Schedule "B" is Rs.28,61,700/- and Schedule "C" is Rs.56,43,749/-.

SCHEDULE OF THE PROPERTY REFERRED TO
SCHEDULE "A" (ENTIRE PROPERTY/BUILDING)

ALL THAT piece or parcel of undivided Bastu land measuring about 04 Cottahs, more or less, together with a two storied structure standing thereon measuring about 1934 Sq. Ft (i.e. 967 sq. ft. on each floor), which is lying and situated under Mouza- Purba Barisha, J.L. No. 123, R.S. No. 43, Part of R.S. Dag No. 2186, R.S. Khatian No. 32/33, L.R. Dag No. 2186/2446, L.R. Khatian No. 8210, Touji No. 1-5, at KMC Premises No. 70, Mahatma Gandhi Road, Road Zone - (James long Sarani to Kabardanga More Premises located on Road), Assessee No. 711431401488, under Ward No.- 143, P.S.- Thakurpukur at present Haridevpur, Kolkata - 700104, within the Municipal Limits of The Kolkata Municipal Corporation, District 24-Parganas(S), D.S.R. – Alipore, ADSR Behala, together with all easement rights therein, being butted and bounded as follows:-

- TO THE NORTH** : By M.G. Road;
- TO THE SOUTH** : By Land & House of Anju Banik;
- TO THE EAST** : By 12 feet wide KMC Road;
- TO THE WEST** : By Land & House of Deepika Samadder.

SCHEDULE OF THE PROPERTY REFERRED TO
SCHEDULE "B"

ALLOTMENT OF THE FIRST OWNER /FIRST PARTY - MR. TAPAN KUMAR DATTA

ALL THAT piece or parcel of Bastu land measuring about 01 Cottahs 05 Chattaks 15 Sq.ft., more or less, together with his portion of share in the two storied structure standing thereon measuring about 342 Sq. Ft on the Ground Floor and 342 Sq. Ft on the First Floor, which is lying and situated under Mouza- Purba Barisha, J.L. No. 123, R.S. No. 43, Part of R.S. Dag No. 2186, R.S. Khatian No. 32/33, L.R. Dag No. 2186/2446, L.R. Khatian No. 8210, Touji No. 1-5, at KMC Premises No. 70, Mahatma Gandhi Road, Road Zone - (James long Sarani to Kabardanga More Premises located on Road), Assessee No. 711431401488, under Ward No.- 143, P.S.- Thakurpukur at present Haridevpur, Kolkata - 700104, within the Municipal Limits of The Kolkata Municipal Corporation, District 24-Parganas(S), D.S.R. – Alipore, ADSR Behala, the particular of such premises and property more clearly delineated on the Plan annexed hereto and bordered in colour "**GREEN**" along with common areas, amenities and facilities provided therein above including service and common portion and civic amenities as provided in the said building, being butted and bounded as follows:-

- TO THE NORTH** : By M.G. Road; *
- TO THE SOUTH** : By Land & House of Anju Banik;
- TO THE EAST** : By 12 feet wide KMC Road;
- TO THE WEST** : By the Plot of **MR GAUTAM DUTTA.**

SCHEDULE OF THE PROPERTY REFERRED TO
SCHEDULE "C"

ALLOTMENT OF THE SECOND OWNER /SECOND PARTY – MR GAUTAM DUTTA

ALL THAT piece or parcel of Bastu land measuring about 02 Cottahs 10 Chattaks 30 Sq.ft., more or less, together with his portion of share in the two storied structure standing thereon measuring about 625 Sq. Ft on the Ground Floor and 625 Sq. Ft on the First Floor, which is lying and situated under Mouza- Purba Barisha, J.L. No. 123, R.S. No. 43, Part of R.S. Dag No. 2186, R.S. Khatian No. 32/33, L.R. Dag No. 2186/2446, L.R. Khatian No. 8210, Touji No. 1-5, at KMC Premises No. 70, Mahatma Gandhi Road, Road Zone - (James long Sarani to Kabardanga More Premises located on Road), Assessee No. 711431401488, under Ward No.- 143, P.S.- Thakurpukur at present Haridevpur, Kolkata - 700104, within the Municipal Limits of The Kolkata Municipal Corporation, District 24-Parganas(S), D.S.R. – Alipore, ADSR Behala, and the particular of such premises and property more clearly delineated on the Plan annexed hereto and bordered in colour "**RED**" along with common areas, amenities and facilities provided therein above including service and common portion and civic amenities as provided in the said building, being butted and bounded as follows:-

- TO THE NORTH** : By M.G. Road;
- TO THE SOUTH** : By Land & House of Anju Banik;
- TO THE EAST** : By the Plot of **MR TAPAN DUTTA.**
- TO THE WEST** : By Land & House of Deepika Samadder.

WITNESS WHEREOF the parties to this Indenture have put their respective signature on the day month and year first above written.

SIGNED, SEALED & DELIVERED

In presence of

WITNESSES:

1) Trishita Roy
117, Ajaynagar Kol. 700075.

2) Pratik Majumder
73, M. G. Road, Kol. 504.

Drafted by me, as per the documents and instructions provided by the parties mentioned hereinabove,

Biswambar Paul

**(BISWAMBAR PAUL)
Advocate.**

**(Enrollment No.- WB/1414/2010)
Alipore Police Court,
Kolkata- 700027.**

Computer printed by me.

Susaj Bhan Singh

Advocate Clerk

Tapan Datta,

Read over and Understood Pages 1-9, satisfied and signed this Deed of Partition.



SIGNATURE OF THE FIRST PART

Goutam Datta,

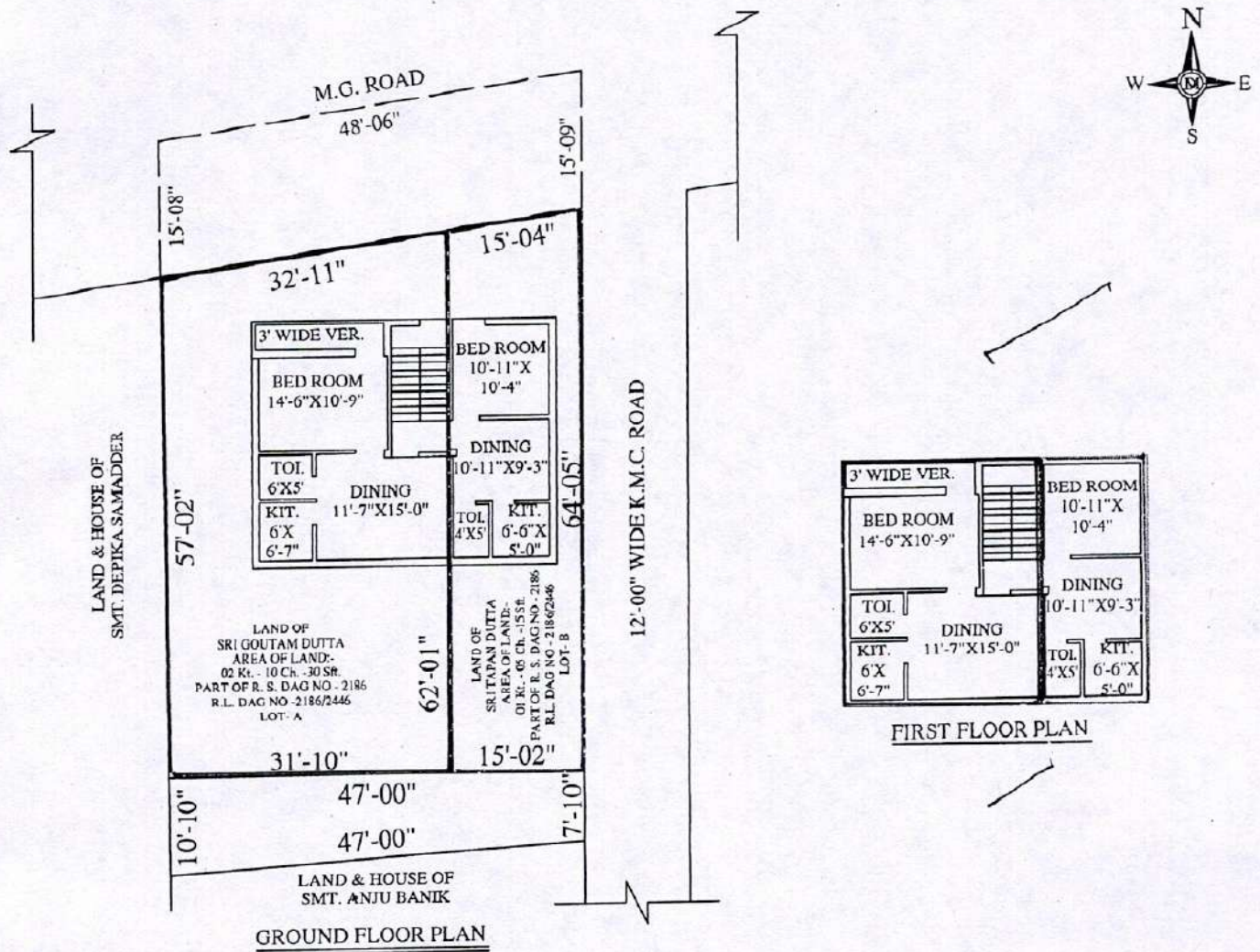
Read over and Understood Pages 1-9, satisfied and signed this Deed of Partition.

SIGNATURE OF THE SECOND PART

PARTITION PLAN AT PREMISES NO - 70 MAHATMA GANDHI ROAD, MOUZA - PURBA BARISHA, J. L. NO-23, R. S. NO- 43, PART OF R. S. DAG NO-2186/ R. S. KHATAN NO-32/33, R. DAG NO- 2186 / 2446, L. R. KHATAN NO - 8210, TOUZI NO- 1-5, P.S- THAKURPUKUR HARIDEVPUR, DIST- 24 Pgs. (S), UNDER K.M.C. WARD NO- 143, KOLKATA- 700104.

LOT	OWNERS NAME	AREA OF LAND	AREA OF GROUND FLOOR	AREA OF FIRST FLOOR	AREA OF LAND SHOWNE IN
A	SRI GOUTAM DUTTA	02 Kt. - 10 Ch. -30 Sft	625 Sft	625 Sft	RED 
B	SRI TAPAN DUTTA	01 Kt. - 05 Ch. -15 Sft	342 Sft	342 Sft	GREEN 

NOTE :- ALL UNITS ARE IN ENGINEERING.



1. Tapan Dutta,
2. Goutam Dutta.

DREAM MART
2/12/3, NETAJI PALLY,
PURBAPARA ROAD (BARISHA)
HARIDEVPUR, KOLKATA-63
Email.- dream_mart08@yahoo.com

PARTITION PLAN FOR -
1. SRI GOUTAM DUTTA &
2. SRI TAPAN DUTTA

DRAWN BY-

Parimal Biswas
Parimal Biswas (D.M. Civil)
K.M.C. Lic. No.- L/137839
2/12/3, Netaji Pally,
Purba Para Road (Barisha),
P.S.-Haridevpur, Kol-63












SIGNATURE OF OWNER'S

SCALE:- 1"=20' DRG. NO.-DM.-09-08-22

		Thumb	1 st Finger	Middle finger	Ring Finger	Small Finger
	Left Hand					
	Right Hand					












Name

Signature

		Thumb	1 st Finger	Middle finger	Ring Finger	Small Finger
 <p>Tapan Dutta</p>	Left Hand					
	Right Hand					

Name TAPAN DUTTA

Signature Tapan Dutta

		Thumb	1 st Finger	Middle finger	Ring Finger	Small Finger
 <p>Gautam Dutta</p>	Left Hand					
	Right Hand					

Name GAUTAM DUTTA

Signature Gautam Dutta

		Thumb	1 st Finger	Middle finger	Ring Finger	Small Finger
	Left Hand					
	Right Hand					

Name

Signature

Major Information of the Deed

Deed No :	I-1603-16417/2022	Date of Registration	20/10/2022
Query No / Year	1603-2003051990/2022	Office where deed is registered	
Query Date	20/10/2022 9:28:01 AM	D.S.R. - III SOUTH 24-PARGANAS, District: South 24-Parganas	
Applicant Name, Address & Other Details	BISWAMBAR PAUL ALIPORE POLICE COURT, Thana : Alipore, District : South 24-Parganas, WEST BENGAL, PIN - 700027, Mobile No. : 9748029017, Status : Advocate		
Transaction	Additional Transaction		
[0501] Partition, Partition	[4308] Other than Immovable Property, Agreement [No of Agreement : 2]		
Set Forth value	Market Value		
Rs. 2/-	Rs. 85,05,449/-		
Stamp duty Paid(SD)	Registration Fee Paid		
Rs. 15,402/- (Article:45)	Rs. 28,931/- (Article:A(1), E)		
Remarks	Partition Amount Rs 28,61,700/- Conveyance Amount Rs 26,834/- Received Rs. 50/- (FIFTY only) from the applicant for issuing the assement slip.(Urban area)		

Land Details :



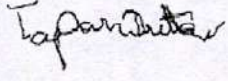



District: South 24-Parganas, P.S:- Thakurpukur, Corporation: KOLKATA MUNICIPAL CORPORATION, Road: Mahatma Gandhi Rd, Road Zone : (J.L. Sarani -- Kabar Danga More (Premises Located on M.G.Road)) , , Premises No: 70, , Ward No: 143 Pin Code : 700104

Sch No	Plot Number	Khatian Number	Land Use Proposed ROR	Area of Land	SetForth Value (In Rs.)	Market Value (In Rs.)	Other Details
L1	(RS :-)		Bastu	4 Katha	1/-	71,99,999/-	Property is on Road Adjacent to Metal Road,
Grand Total :				6.6Dec	1 /-	71,99,999 /-	



Structure Details :

Sch No	Structure Details	Area of Structure	Setforth Value (In Rs.)	Market value (In Rs.)	Other Details
S1	On Land L1	1934 Sq Ft.	1/-	13,05,450/-	Structure Type: Structure
Gr. Floor, Area of floor : 967 Sq Ft., Residential Use, Cemented Floor, Age of Structure: 0Year, Roof Type: Pucca, Extent of Completion: Complete Floor No: 1, Area of floor : 967 Sq Ft., Residential Use, Cemented Floor, Age of Structure: 0Year, Roof Type: Pucca, Extent of Completion: Complete					
Total :		1934 sq ft	1 /-	13,05,450 /-	

artitioner Details :

Sl No	Name,Address,Photo,Finger print and Signature			
1	Name Mr TAPAN DUTTA Son of Late DHIRENDRA NATH DUTTA Executed by: Self, Date of Execution: 20/10/2022 , Admitted by: Self, Date of Admission: 20/10/2022 ,Place : Office			
	20/10/2022	LTI 20/10/2022	20/10/2022	
KALUA, BIDHAN PALLY, City:- Not Specified, P.O:- R C THAKURANI, P.S:-Thakurpukur, District:- South 24-Parganas, West Bengal, India, PIN:- 700104 Sex: Male, By Caste: Hindu, Occupation: Retired Person, Citizen of: India, PAN No.:: ASxxxxxx4B, Aadhaar No: 38xxxxxxxx5163, Status :Individual, Executed by: Self, Date of Execution: 20/10/2022 , Admitted by: Self, Date of Admission: 20/10/2022 ,Place : Office				
2	Name Mr GAUTAM DUTTA (Presentant) Son of Late DHIRENDRA NATH DUTTA Executed by: Self, Date of Execution: 20/10/2022 , Admitted by: Self, Date of Admission: 20/10/2022 ,Place : Office			
	20/10/2022	LTI 20/10/2022	20/10/2022	
KALUA, BIDHAN PALLY, City:- Not Specified, P.O:- R C THAKURANI, P.S:-Thakurpukur, District:- South 24-Parganas, West Bengal, India, PIN:- 700104 Sex: Male, By Caste: Hindu, Occupation: Business, Citizen of: India, PAN No.:: AExxxxxx7P, Aadhaar No: 88xxxxxxxx6593, Status :Individual, Executed by: Self, Date of Execution: 20/10/2022 , Admitted by: Self, Date of Admission: 20/10/2022 ,Place : Office				

Identifier Details :

Name	Photo	Finger Print	Signature
Mr BISWAMBAR PAUL Son of Mr B PAUL ALIPORE POLICE COURT, City:- Not Specified, P.O:- ALIPORE, P.S:-Alipore, District:-South 24-Parganas, West Bengal, India, PIN:- 700027			
	20/10/2022	20/10/2022	20/10/2022

Identifier Of Mr TAPAN DUTTA, Mr GAUTAM DUTTA

Defined & Alloted Share for each Partitioner

Sch No.	Partitioner Name	Party Number	Defined Share in (%)	Alloted share	Alloted share in (%)	Share in Market Value (In Rs.)
L1	Mr TAPAN DUTTA	1	33.3300	1 Katha 5 Chatak 15 Sq Ft	33.3333	24,00,000/-
L1	Mr GAUTAM DUTTA	2	66.6700	2 Katha 10 Chatak 30 Sq Ft	66.6667	47,99,999/-

Defined & Alloted Share for each Partitioner

Sch No.	Partitioner Name	Party Number	Defined Share in (%)	Alloted share	Alloted share in (%)	Share in Market Value (In Rs.)
S1	Mr TAPAN DUTTA	1	33.3300	684 Sq Ft	35.3671	4,61,700/-
S1	Mr GAUTAM DUTTA	2	66.6700	1250 Sq Ft	64.6329	8,43,750/-

Endorsement For Deed Number : I - 160316417 / 2022

On 20-10-2022

Certificate of Admissibility(Rule 43,W.B. Registration Rules 1962)

Admissible under rule 21 of West Bengal Registration Rule, 1962 duly stamped under schedule 1A, Article number : 4 of Indian Stamp Act 1899.

Presentation(Under Section 52 & Rule 22A(3) 46(1),W.B. Registration Rules,1962)

Presented for registration at 12:14 hrs on 20-10-2022, at the Office of the D.S.R. - III SOUTH 24-PARGANAS by Mr GAUTAM DUTTA , one of the Executants.

Certificate of Market Value(WB PUVI rules of 2001)

Certified that the market value of this property which is the subject matter of the deed has been assessed at Rs 85,05,449/- . Partition Amount Rs 28,61,700/- Conveyance Amount Rs 26,834/-

Admission of Execution (Under Section 58, W.B. Registration Rules, 1962)

Execution is admitted on 20/10/2022 by 1. Mr TAPAN DUTTA, Son of Late DHIRENDRA NATH DUTTA, KALUA, BIDHAN PALLY, P.O: R C THAKURANI, Thana: Thakurpukur, , South 24-Parganas, WEST BENGAL, India, PIN - 700104, by caste Hindu, by Profession Retired Person, 2. Mr GAUTAM DUTTA, Son of Late DHIRENDRA NATH DUTTA, KALUA, BIDHAN PALLY, P.O: R C THAKURANI, Thana: Thakurpukur, , South 24-Parganas, WEST BENGAL India, PIN - 700104, by caste Hindu, by Profession Business

Indetified by Mr BISWAMBAR PAUL, , Son of Mr B PAUL, ALIPORE POLICE COURT, P.O: ALIPORE, Thana: Alipore, , South 24-Parganas, WEST BENGAL, India, PIN - 700027, by caste Hindu, by profession Advocate

Payment of Fees

Certified that required Registration Fees payable for this document is Rs 28,931.00/- (A(1) = Rs 28,885.00/- ,E = Rs 14.00/- ,H = Rs 28.00/- ,M(b) = Rs 4.00/-) and Registration Fees paid by Cash Rs 32.00/-, by online = Rs 28,899/- Description of Online Payment using Government Receipt Portal System (GRIPS), Finance Department, Govt. of WB Online on 20/10/2022 11:28AM with Govt. Ref. No: 192022230146338648 on 20-10-2022, Amount Rs: 28,899/-, Bank: SBI EPay (SBIEPay), Ref. No. 7055110331228 on 20-10-2022, Head of Account 0030-03-104-001-16

Payment of Stamp Duty

Certified that required Stamp Duty payable for this document is Rs. 15,402/- and Stamp Duty paid by Stamp Rs 500.00/-, by online = Rs 14,902/-

Description of Stamp

1. Stamp: Type: Impressed, Serial no 5901, Amount: Rs.500.00/-, Date of Purchase: 17/10/2022, Vendor name: Subhankar Das

Description of Online Payment using Government Receipt Portal System (GRIPS), Finance Department, Govt. of WB Online on 20/10/2022 11:28AM with Govt. Ref. No: 192022230146338648 on 20-10-2022, Amount Rs: 14,902/-, Bank: SBI EPay (SBIEPay), Ref. No. 7055110331228 on 20-10-2022, Head of Account 0030-02-103-003-02



Debasish Dhar
DISTRICT SUB-REGISTRAR
OFFICE OF THE D.S.R. - III SOUTH 24-
PARGANAS
South 24-Parganas, West Bengal

